US Army Corps of Engineers
New England District
U.S.ARMY
New England District
FY 2012
Dredging Program
US Army Corps of Engineers
New England District
BUILDING STRONG
1

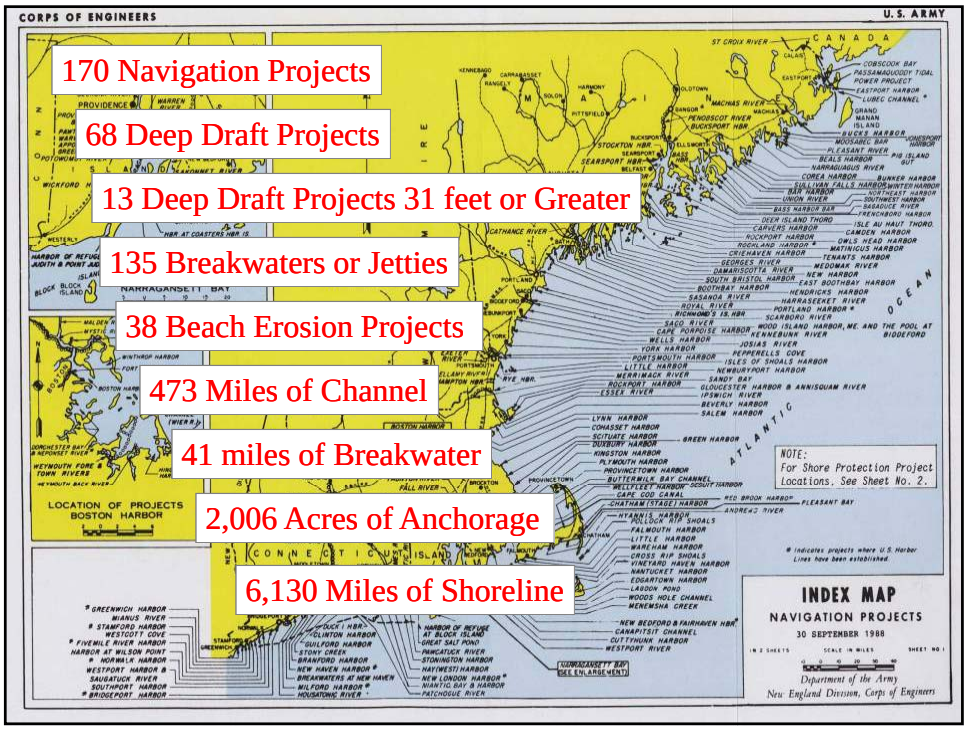
CORPS OF ENGINEERS
U.S. ARMY
170 Navigation Projects
68 Deep Draft Projects
13 Deep Draft Projects 31 feet or Greater
135 Breakwaters or Jetties
38 Beach Erosion Projects
473 Miles of Channel
41 miles of Breakwater
2,006 Acres of Anchorage
6,130 Miles of Shoreline
LOCATION OF PROJECTS BOSTON HARBOR
NOTE: For Shore Protection Project Locations, See Sheet No. 2.
INDEX MAP
NAVIGATION PROJECTS
30 SEPTEMBER 1988
Department of the Army
New England Division, Corps of Engineers

US Army Corps of Engineers
New England District

Schedule For FY-12 O&M Dredging Work for New England District
North Atlantic Division

NAE O&M and New Work Dredging Program

Hopper / Bucket — Pipeline / Existing Contract

FY 12 — Updated October 2011

	Project	Contractor & Dredge	SEP	OCT	NOV	DEC	JAN	FEB	MAR	APR	MAY	JUN	JUL	AUG	SEP	OCT
1	Boston Harbor Rock Removal, MA Bucket 200 CY	TBD IFB TBD														
2	Boston Harbor , Chelsea Creek, MA Bucket 53,000 CY	TBD IFB 9/23/2011														
3	Portsmouth Harbor Hopper 73,000 CY	TBD IFB 9/12/2012														
4	Norwalk Harbor Bucket 100,000 CY	TBD IFB 8/15/2011														
5	Hampton Harbor, NH Hydraulic 83,000 CY	TBD IFB 8/21/2011														
	Block Island HOR, RI Government 25,000 CY															
	Great Salt Pond Government 20,000 CY															
	Oak Bluffs Government 4,000 CY															

BUILDING STRONG

3

US Army Corps of Engineers
New England District

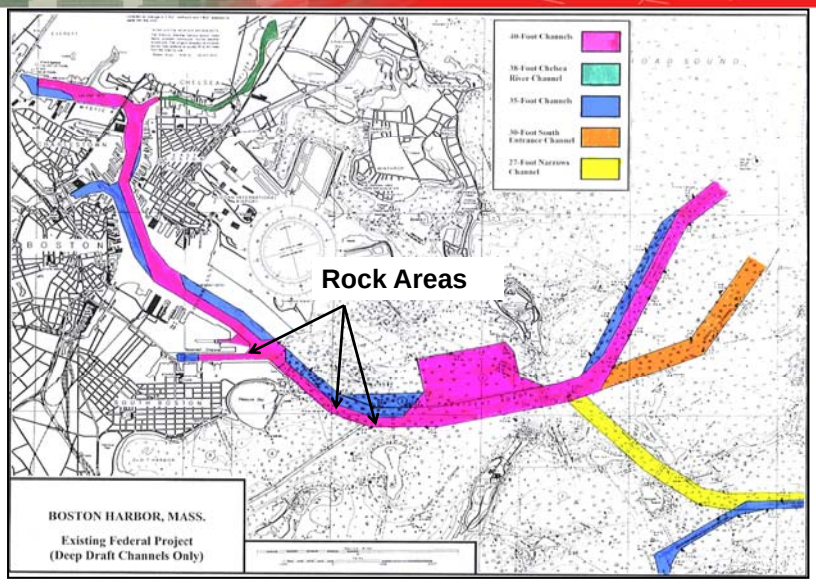

BUILDING STRONG



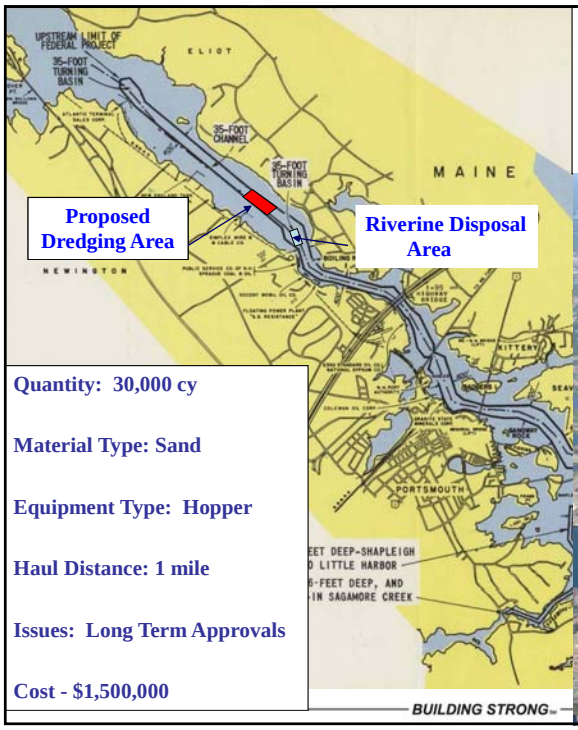

Piscataqua River

Project Depth: 35' MLLW

Last Dredged: 2001

Disposal Site: Within River



Quantity: 30,000 cy

Material Type: Sand

Equipment Type: Hopper

Haul Distance: 1 mile

Issues: Long Term Approvals

Cost - $1,500,000

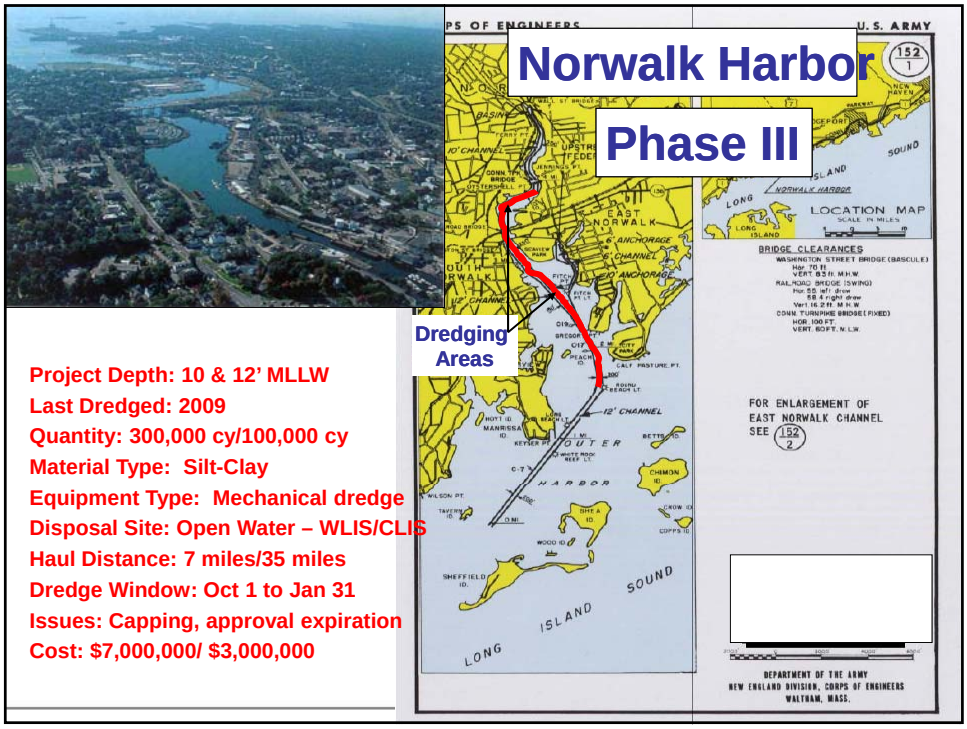
Norwalk Harbor
Phase III
Dredging Areas
Project Depth: 10 & 12' MLLW
Last Dredged: 2009
Quantity: 300,000 cy/100,000 cy
Material Type: Silt-Clay
Equipment Type: Mechanical dredge
Disposal Site: Open Water – WLIS/CLIS
Haul Distance: 7 miles/35 miles
Dredge Window: Oct 1 to Jan 31
Issues: Capping, approval expiration
Cost: $7,000,000/ $3,000,000
U. S. ARMY
LOCATION MAP
BRIDGE CLEARANCES
FOR ENLARGEMENT OF EAST NORWALK CHANNEL SEE 152/2
EAST NORWALK
12' CHANNEL
OUTER HARBOR
LONG ISLAND SOUND
DEPARTMENT OF THE ARMY
NEW ENGLAND DIVISION, CORPS OF ENGINEERS
WALTHAM, MASS.

USS SPRUANCE Heading to Sea